

Tax Map 1-1



PROVINCETOWN

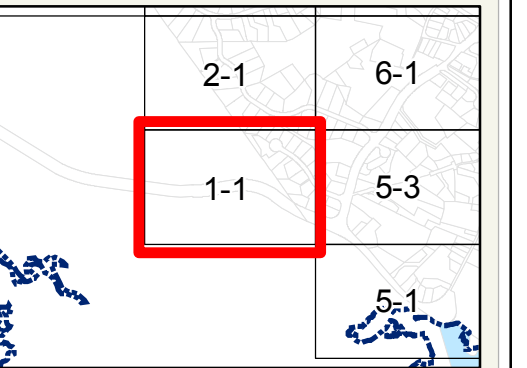
MASSACHUSETTS




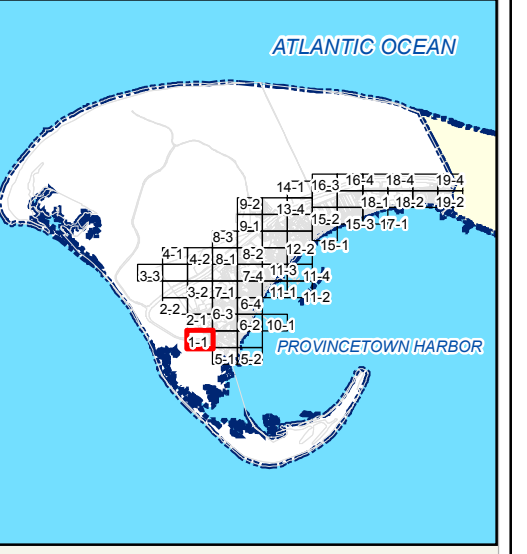
LEGEND

- Parcel
- Original Parcel
- Public Right of Way
- Private Right of Way
- Easement
- Ocean
- High Water Mark
- Wet Area
- 3 Parcel Number
- 3 Parcel Number (Disjointed)
- 160 Dimension
- 160(S) Scaled Dimension
- (2) Survey Lot Number

INTENDED FOR ASSESSMENT PURPOSES ONLY. COMPILED FROM TAX MAPS, ORTHOPHOTOGRAPHY AND OTHER PUBLIC RECORDS AND DATA. USERS SHOULD CONSULT THE PUBLIC PRIMARY SOURCE DOCUMENTS FOR VERIFICATION OF THE INFORMATION APPEARING ON THIS MAP.



SHEET INDEX



REVISED & REPRINTED BY
CAI Technologies
 Precision Mapping, Geospatial Solutions
 11 PLEASANT STREET, LITTLETON, NH 03861
 800.322.4540 - WWW.CAI-TECH.COM
 Plot Date: 9/6/2015 Sheet: 1-1

