



Tax Map
14-1



PROVINCETOWN

MASSACHUSETTS

N



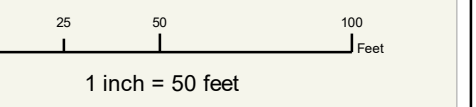
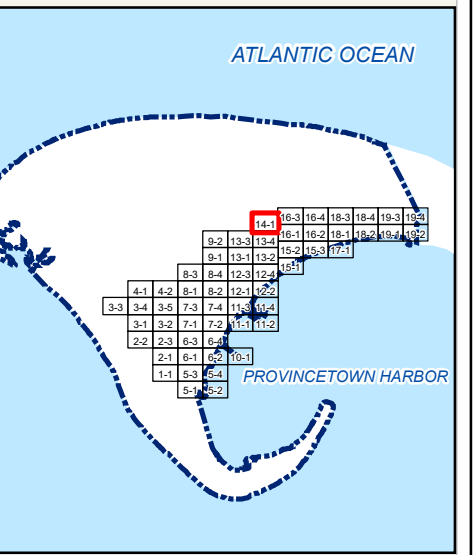
LEGEND

- Parcel
- Original Parcel
- Public Right of Way
- Private Right of Way
- Easement
- Ocean
- High Water Mark
- Wet Area
- Parcel Number
- Parcel Number (Disjointed)
- Dimension
- Scaled Dimension
- Survey Lot Number

INTENDED FOR ASSESSMENT PURPOSES ONLY. COMPILED FROM TAX MAPS, ORTHOPHOTOGRAPHY AND OTHER PUBLIC RECORDS AND DATA USERS SHOULD CONSULT THE PUBLIC PRIMARY SOURCE DOCUMENTS FOR VERIFICATION OF THE INFORMATION APPEARING ON THIS MAP.



SHEET INDEX



1 inch = 50 feet

THIS PARCEL EXTENDS TO THE ATLANTIC OCEAN

P/O
01-0-001

P/O
01-8-040

CAPE COD NATIONAL SEASHORE

CAPE COD NATIONAL SEASHORE

P/O
16-4-001

3035.38

270.63

248.65

ROUTE 6

210.49

P/O
13-3-021

13.12

(2)

83