

FEMA Flood Insurance Rate Map

Sheet G1

02-3-013






01-0-001

01-0-001



Legend

| | |
|---|--------|
|  | 500 yr |
|  | A |
|  | V |

Provincetown MIS - GIS Services
May 30, 2013